










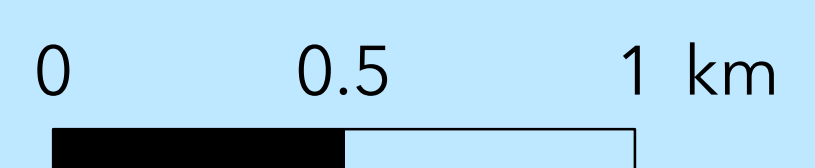
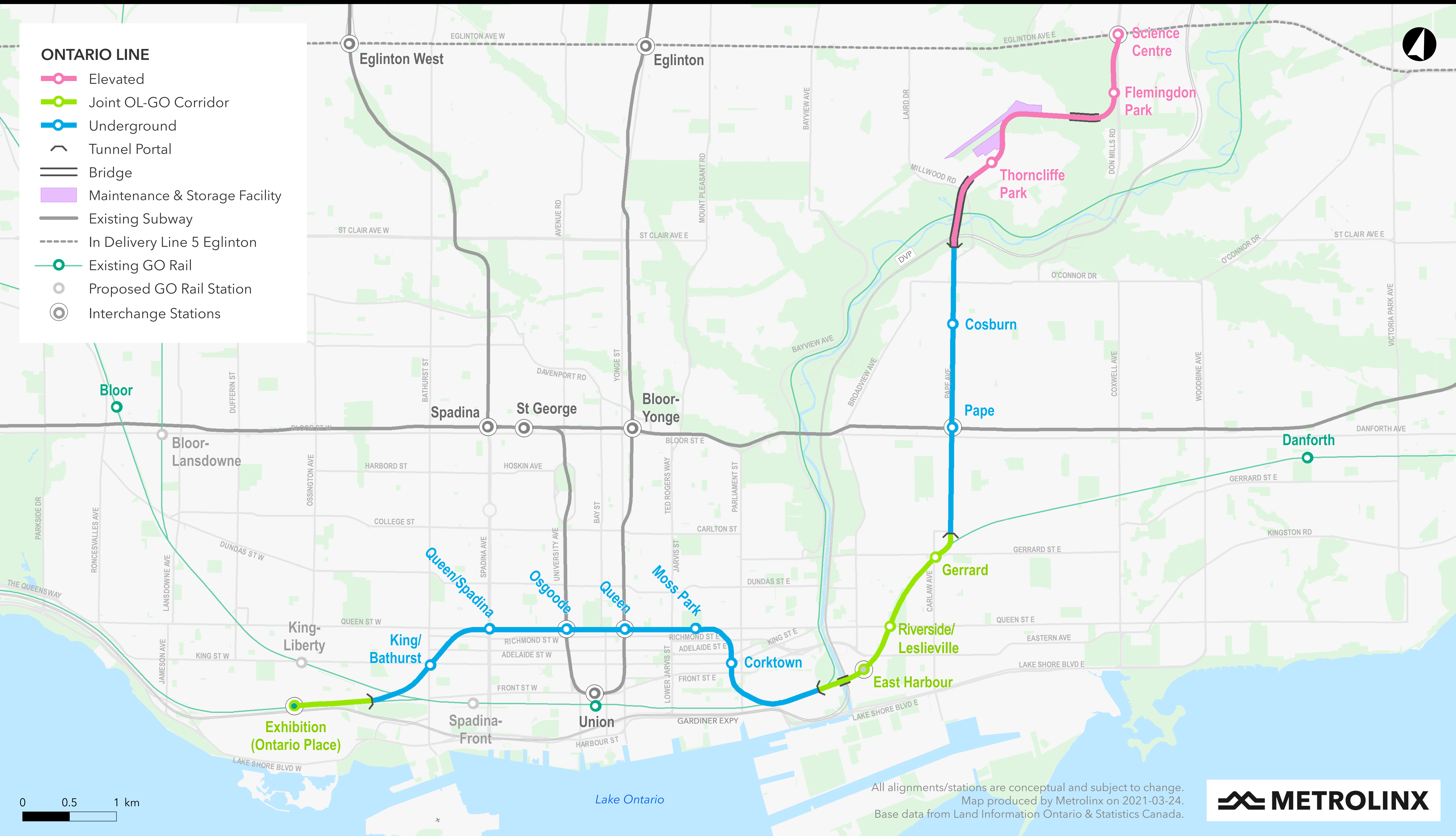


Ontario Line

ONTARIO LINE

-  Elevated
-  Joint OL-GO Corridor
-  Underground
-  Tunnel Portal
-  Bridge
-  Maintenance & Storage Facility
-  Existing Subway
-  In Delivery Line 5 Eglinton
-  Existing GO Rail
-  Proposed GO Rail Station
-  Interchange Stations



All alignments/stations are conceptual and subject to change.
 Map produced by Metrolinx on 2021-03-24.
 Base data from Land Information Ontario & Statistics Canada.

